

To University of Exeter
Streatham Campus

St James Station

Belmont Park

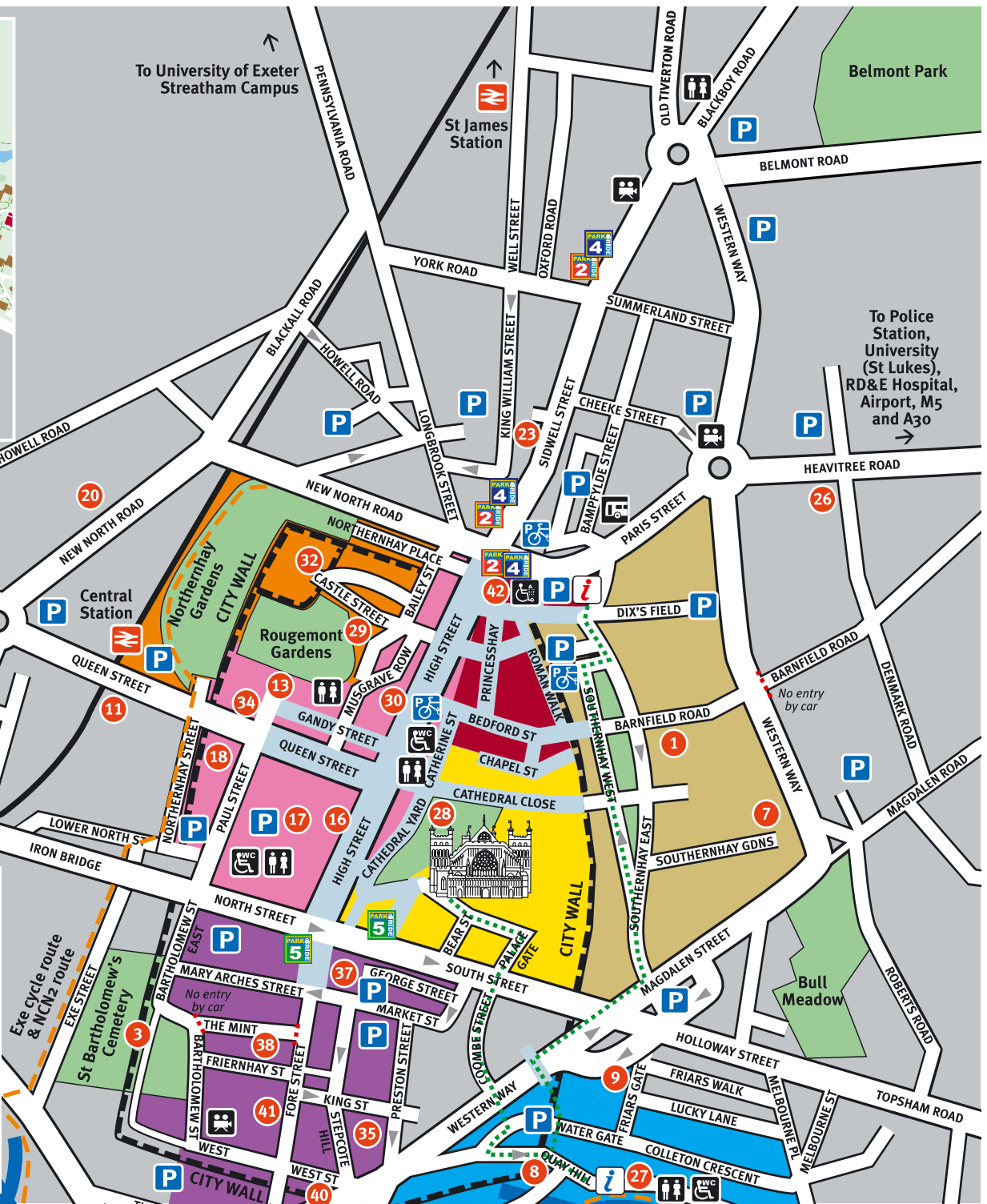
To Police Station,
University (St Lukes),
RD&E Hospital,
Airport, M5
and A30

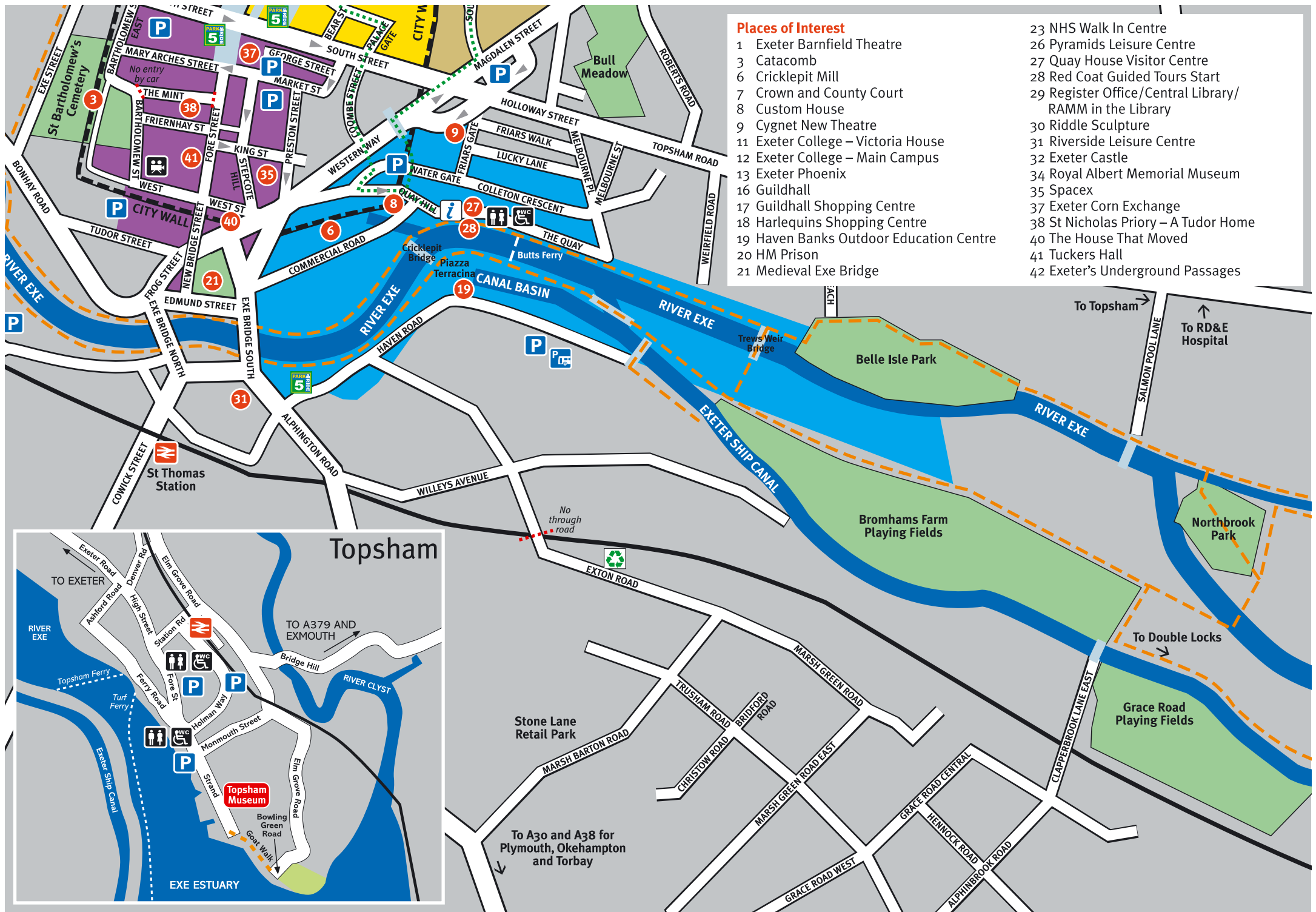
St Davids Station

Approximately 5 minutes

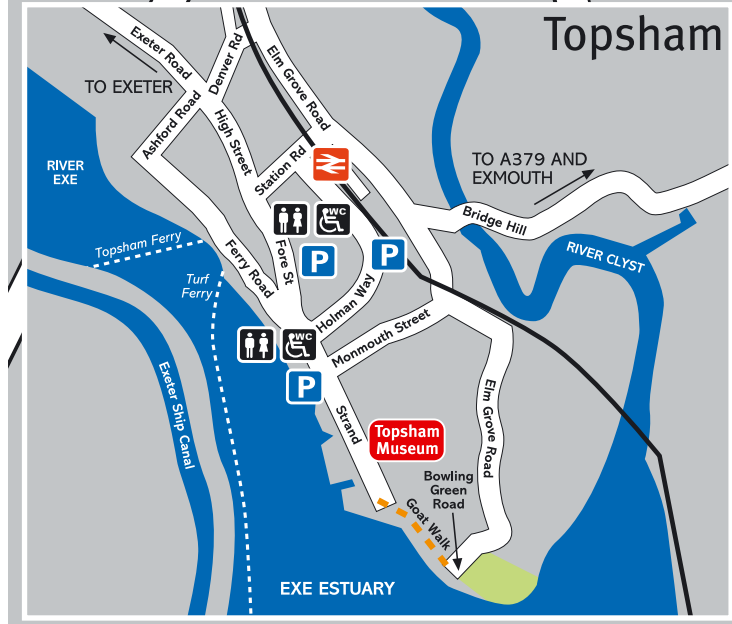
Key

Castle Quarter	Cathedral Quarter	Honiton Rd P&R	Shopmobility
West Quarter	High Street	Toilets	Disabled toilets
Princesshay	Southernhay	Information	Places of Interest (see overleaf)
Quayside	Parks and gardens	Visitor Information & Tickets	One way street
Car parking	Cycle parking	City Wall	Cycle routes
Matford P&R	Bus Station	Walking route to Quayside	
Sowton P&R	Cinema		





- Places of Interest**
- 1 Exeter Barnfield Theatre
 - 3 Catacomb
 - 6 Cricklepit Mill
 - 7 Crown and County Court
 - 8 Custom House
 - 9 Cygnet New Theatre
 - 11 Exeter College – Victoria House
 - 12 Exeter College – Main Campus
 - 13 Exeter Phoenix
 - 16 Guildhall
 - 17 Guildhall Shopping Centre
 - 18 Harlequins Shopping Centre
 - 19 Haven Banks Outdoor Education Centre
 - 20 HM Prison
 - 21 Medieval Exe Bridge
 - 23 NHS Walk In Centre
 - 26 Pyramids Leisure Centre
 - 27 Quay House Visitor Centre
 - 28 Red Coat Guided Tours Start
 - 29 Register Office/Central Library/ RAMM in the Library
 - 30 Riddle Sculpture
 - 31 Riverside Leisure Centre
 - 32 Exeter Castle
 - 34 Royal Albert Memorial Museum
 - 35 Spacex
 - 37 Exeter Corn Exchange
 - 38 St Nicholas Priory – A Tudor Home
 - 40 The House That Moved
 - 41 Tuckers Hall
 - 42 Exeter's Underground Passages



This map is reproduced from the Ordnance Survey material with the permission of Ordnance Survey on behalf of the Controller of Her Majesty's Stationery Office © Crown copyright. Unauthorised reproduction infringes Crown copyright and may lead to prosecution or civil proceedings. 100025345